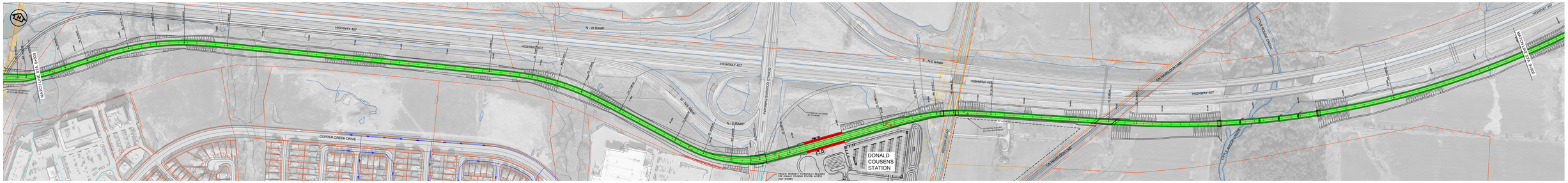

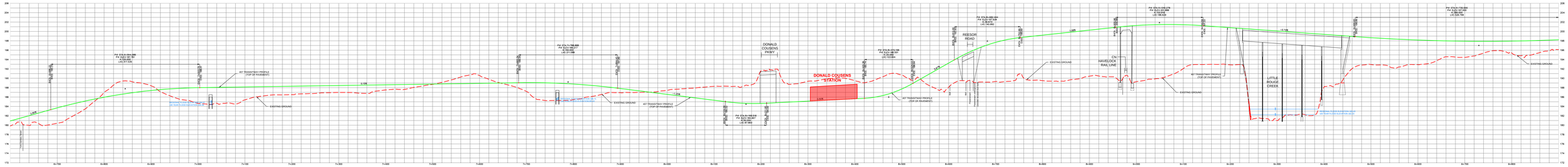

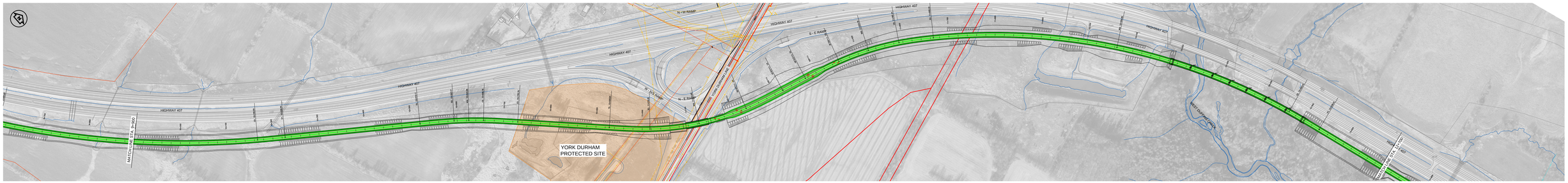

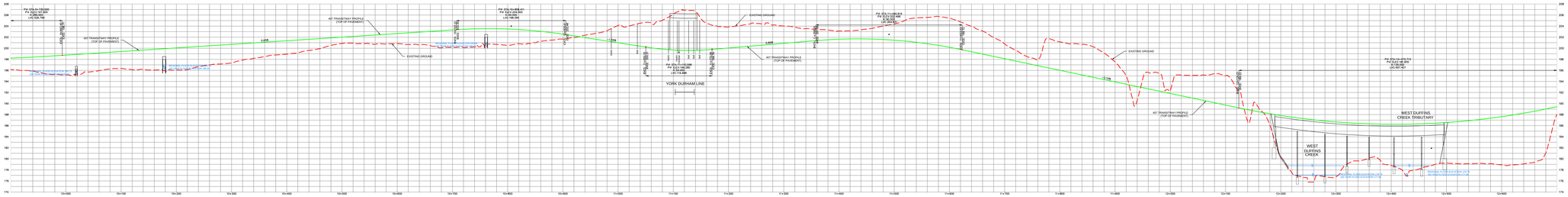

DRAWING NAME: J:\TOR\YT4022 – 407 Transitway, Phase 2\TTLS General\02 – Drawings\01 – CAD\06 – Plates\PLATES.Rot plot PIC boards.dwg
CREATED:
MODIFIED: Jun 16, 2016 – 4:57pm

Ontario PARSONS IBI GROUP

SCALE

10m 0 20m Horizontal

1m 0 2m Vertical

LEGEND

FILL · STATION PLATFORM · STRUCTURE · CUT · RETAINING WALL · RUNNING WAY · SHOULDER

HYDRO CORRIDOR
UTILITY CORRIDOR
EXISTING PROPERTY BOUNDARIES
WATER COURSES
STATION
PRIVATE PROPERTY REQUIRED

407 TRANSITWAY

EAST OF KENNEDY ROAD TO EAST OF BROCK ROAD

G.W.P. 132-00-03 CA 2013-E-0027

DRAWING SET
ALIGNMENT
PLAN & PROFILE

PLATE
2

DATE
2016/06/20